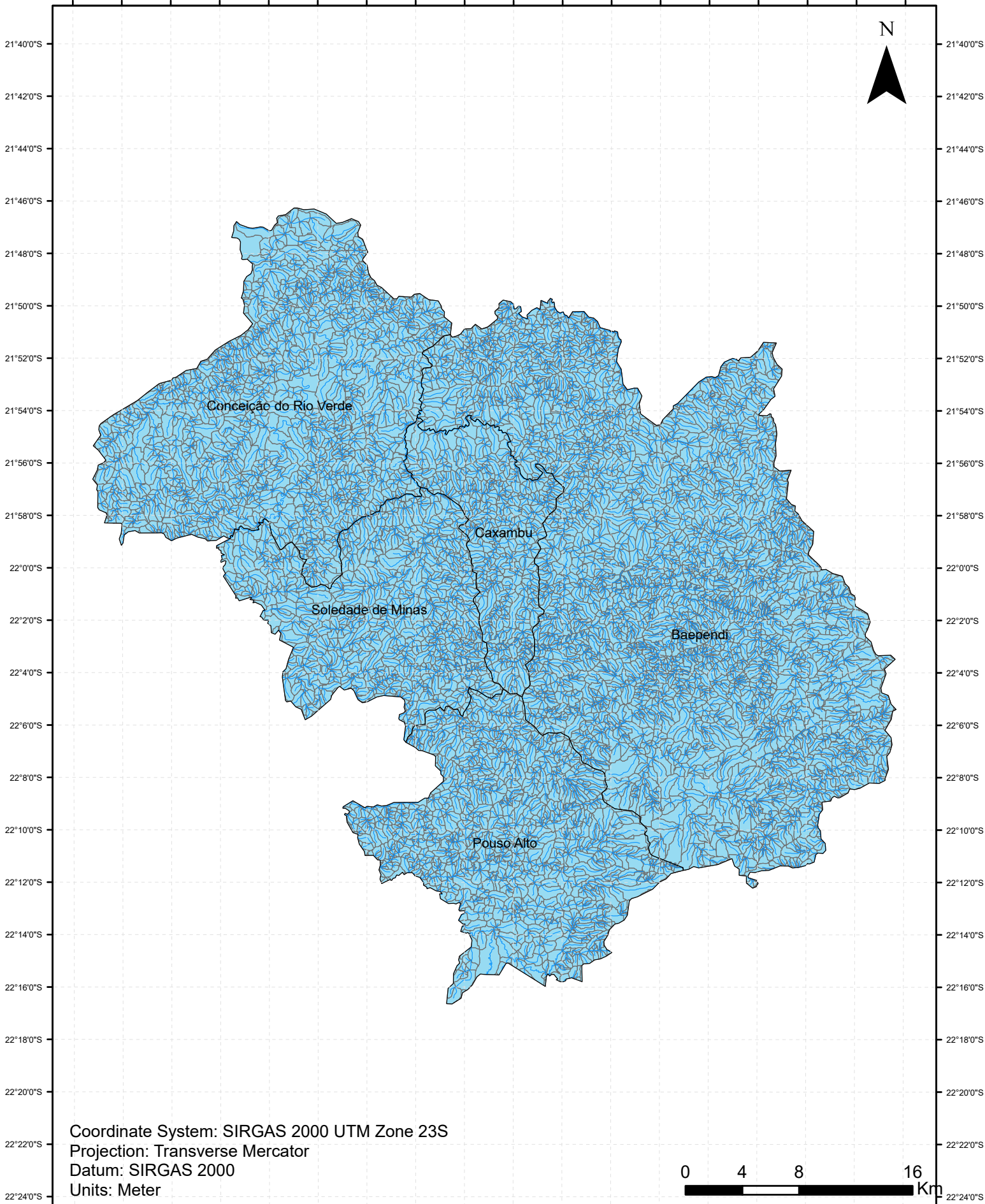
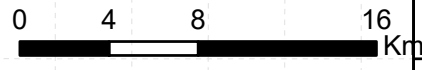




45°14'0"W 45°12'0"W 45°10'0"W 45°8'0"W 45°6'0"W 45°4'0"W 45°2'0"W 45°0'0"W 44°58'0"W 44°56'0"W 44°54'0"W 44°52'0"W 44°50'0"W 44°48'0"W 44°46'0"W 44°44'0"W 44°42'0"W 44°40'0"W



Coordinate System: SIRGAS 2000 UTM Zone 23S
Projection: Transverse Mercator
Datum: SIRGAS 2000
Units: Meter



Legenda

-  Hidrografia Região
-  Ottobacias região - 8355 diferentes

Autor: Rodrigo Condé Alves
Eng. Florestal
CREA: 2014132876/RJ